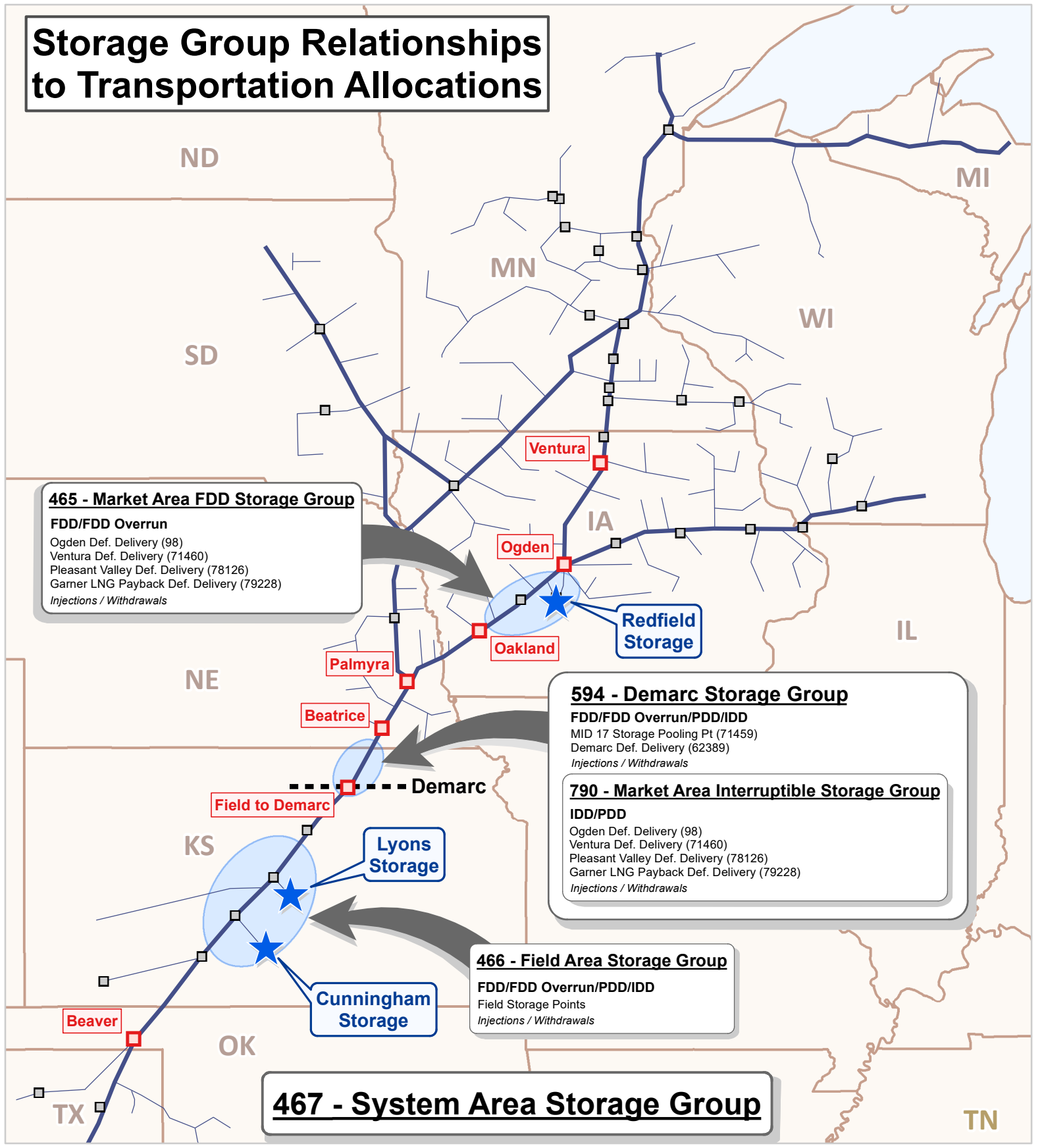


# Storage Group Relationships to Transportation Allocations



**465 - Market Area FDD Storage Group**  
**FDD/FDD Overrun**  
 Ogden Def. Delivery (98)  
 Ventura Def. Delivery (71460)  
 Pleasant Valley Def. Delivery (78126)  
 Garner LNG Payback Def. Delivery (79228)  
*Injections / Withdrawals*

**594 - Demarc Storage Group**  
**FDD/FDD Overrun/PDD/IDD**  
 MID 17 Storage Pooling Pt (71459)  
 Demarc Def. Delivery (62389)  
*Injections / Withdrawals*

**790 - Market Area Interruptible Storage Group**  
**IDD/PDD**  
 Ogden Def. Delivery (98)  
 Ventura Def. Delivery (71460)  
 Pleasant Valley Def. Delivery (78126)  
 Garner LNG Payback Def. Delivery (79228)  
*Injections / Withdrawals*

**466 - Field Area Storage Group**  
**FDD/FDD Overrun/PDD/IDD**  
 Field Storage Points  
*Injections / Withdrawals*

**467 - System Area Storage Group**



As of 08/16/2023

This map is and shall remain the property of Northern Natural Gas Company and is provided to you for general informational purposes only. It may not be used, distributed or reproduced for any other purpose without the prior written consent of Northern. This map depicts the approximate location of certain Northern Natural Gas facilities, but should not be used for line locating purposes. Please call the state one-call toll free number to arrange for the marking of underground facilities at no charge. In case of a natural gas emergency involving Northern's facilities, dial 911 and Northern's Operations Communication Center at 888-367-6671.

Map Document: (P:\GIS\_Project\_Storage\Customer\_Service\7641\_Storage vs Throughput Allocations\Update 08\_16\_2023\Storage\_Group\_Transportation Allocations 08\_16\_2023.mxd)  
 8/16/2023 4:41:23 PM J Beaudoin NNG Mapping



**Key**

-  Physical Storage Facility
-  Storage Group
-  Possible Constraint